

①



FORM A

DORSET COUNTY COUNCIL

APPLICATION FORM FOR A MODIFICATION TO THE COUNTY OF DORSET DEFINITIVE MAP AND STATEMENT OF RIGHTS OF WAY Wildlife and Countryside Act 1981

To: Director For Environment Dorset County Council County Hall DORCHESTER Dorset DT1 1XJ

I/we (i) IAN DONALD MACKENZIE ON BEHALF OF LANGTON MATRAVERS PARISH COUNCIL of (ii) 6 HOBURNE ROAD, SWANAGE, DORSET BH19 2SL

hereby apply for an order under Section 53(2) of the Wildlife and Countryside Act 1981 modifying the Definitive Map and Statement for the area by :-

(a) ~~Deleting the footpath / bridleway / restricted byway / byway open to all traffic~~ * which runs from: to:

(b) Adding the ~~footpath / bridleway / restricted byway / byway open to all traffic~~ * which runs from: VALLEY ROAD, COOMBE [SZ 0060 7910] to: BURNHAM'S LANE (A-B-C-D-E-F-G-H-I-J) [SZ 0105 8002]

(c) ~~Upgrading/downgrading to a footpath / bridleway / restricted byway / byway open to all traffic~~ * the footpath / bridleway / byway open to all traffic which runs from: to:

(d) ~~Varying/adding to the particulars relating to the footpath / bridleway / restricted byway / byway open to all traffic~~ * from: to: by providing that

and shown on the map annexed hereto (see overleaf).

N.B. PLEASE DESCRIBE ROUTE AND STATE WIDTHS WHERE APPROPRIATE

I/we attach copies of the following documentary evidence [including statements of witnesses] in support of this application:-

(iii) SEE COVERING LETTER

SIGNATURE REMOVED

Signed: Date: 12th March 2009

- (i) Insert name of applicant(s) (ii) Insert address of applicant(s) (iii) Insert list of documents * Delete as appropriate

2



2

FORM B
(To be sent to the owners and occupiers of land affected by the application.)

DORSET COUNTY COUNCIL

NOTICE OF APPLICATION FOR A MODIFICATION TO THE COUNTY OF DORSET DEFINITIVE MAP AND STATEMENT OF RIGHTS OF WAY

Section 53(5) & Schedule 14 to the Wildlife and Countryside Act 1981

NOTES FOR GUIDANCE OVERLEAF - PLEASE READ CAREFULLY

Section A To (i): DIRECTOR FOR ENVIRONMENT

*** Of (ii):** DORSET COUNTY COUNCIL

Section B Notice is hereby given that on the 12th March 20 09

I/we (iii): JAN DONALD MACKENZIE ON BEHALF OF LANGTON MATRIVERS PARISH COUNCIL

Of (iv): 6 HOBURNE ROAD, SWANAGE, DORSET BH14 2SL

have made an application to the Dorset County Council that the Definitive Map and Statement for the area be modified by *:

Section C

(a) ~~Deleting the footpath / bridleway / restricted byway / byway open to all traffic* which runs from:~~

to:

(b) ~~Adding the footpath / bridleway / restricted byway / byway open to all traffic* which runs from:~~ VALLEY ROAD, COOMBE [SZ 0060 7910]

to: BURNHAM'S LANE [SZ 0105 8002]

(c) ~~Upgrading/downgrading to a footpath / bridleway / restricted byway / byway open to all traffic* the footpath / bridleway / restricted byway / byway open to all traffic* which runs from:~~

to:

(d) ~~Varying/adding to the particulars relating to the footpath / bridleway / restricted byway / byway open to all traffic* which runs from:~~

to:

by providing that:

*** REFERENCE LAND CROSSED BETWEEN C-D-E**

SIGNATURE REMOVED

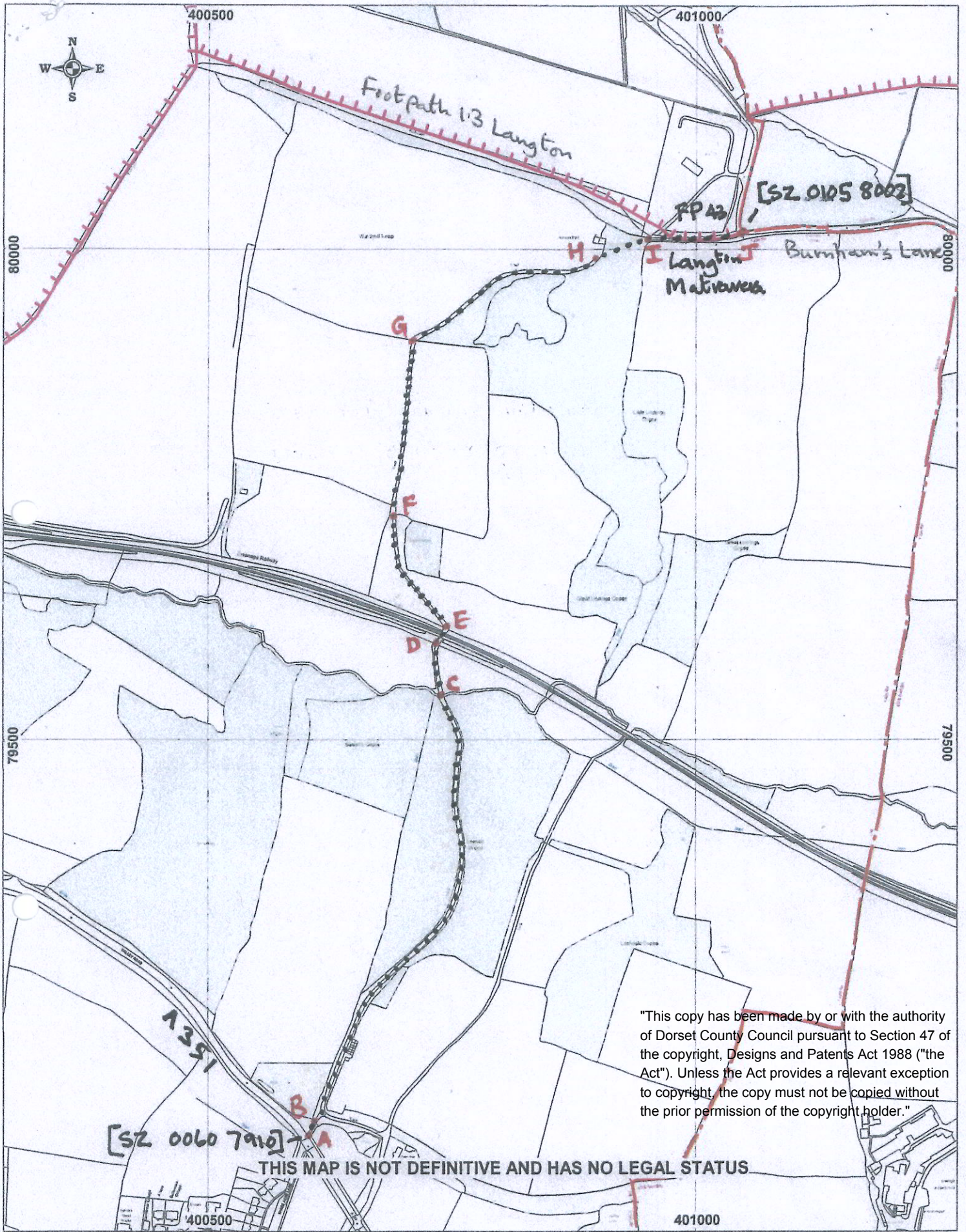
Signed:

Dated: 12th March 2009

(i) Insert name of landowner(s)
(ii) Insert address of landowner(s)

(iii) Insert your name(s)
(iv) Insert your address

* Delete as appropriate



"This copy has been made by or with the authority of Dorset County Council pursuant to Section 47 of the copyright, Designs and Patents Act 1988 ("the Act"). Unless the Act provides a relevant exception to copyright, the copy must not be copied without the prior permission of the copyright holder."

THIS MAP IS NOT DEFINITIVE AND HAS NO LEGAL STATUS

CLAIMED RIGHT OF WAY

VALLEY ROAD, COOMBE TO WINDMILL KNAP
 BURNHAM'S LANE
 A-B-C-D-E-F-G-H-I-J

Ref:
 Date: 10/07/2008
 Scale 1:5000
 Drawn By:
 Cent X: 400779
 Cent Y: 79625

GEOGRAPHICAL INFORMATION SYSTEMS

DORSET
 County Council

© Crown Copyright 2006. Photos © Getmapping.com 2005.
 © Dorset County Council 2008. OS licence number 10001970



DORSET COUNTY COUNCIL
LANDOWNER EVIDENCE FORM

NB: The object of this enquiry is to establish whether a Public Right of Way exists. It is important that you answer all the questions accurately and as fully as possible. This is of special importance as the information given may be examined at a Public Inquiry.

Dorset County Council is a Data Controller for the purposes of the Data Protection Act 1998. This Act regulates how we obtain, use and retain personal information. The information you supply will be used for the purpose of fulfilling our functions and duties, including those under the Highways Act 1990 and the Wildlife and Countryside Act 1981. Any information provided on this form, including personal details will be available for public inspection, disclosed to interested third parties and may be used during public inquiries and other proceedings. By completing and returning this form, you are consenting to your personal information being retained and used for these purposes. Further information about the use of personal information and data protection is available on our web-site at www.dorsetforyou.com or by contacting the Council's Data Protection Officer.

PLEASE RETURN THIS FORM TO: Rights of Way, Environment Directorate, Dorset County Council, County Hall, DORCHESTER, Dorset DT1 1XJ

FULL NAME:
ADDRESS:
TEL No. (day):
TEL No. (eve):

PATH DETAILS:-

PARISH: DISTRICT:

CLAIMED STATUS OF WAY: footpath, bridleway, restricted byway, byway open to all traffic [see definitions - delete as appropriate]

DESCRIPTION OF PATH [please indicate route clearly and precisely on a map - 1:2500 scale if possible]

FROM: Grid Ref:
TO: Grid Ref:

1. The route of the way is shown on the accompanying plan. Does this route cross or adjoin your land. YES/NO [If not, no further question need be answered].

If yes, please indicate on the plan the position of your land, and state the number of years it has been in your Ownership: or Tenancy:

2. Do you believe this way to be public? YES/NO
a. If so, with what status:
b. For how long have you held this belief?

3. Have you seen, or been aware of, members of the public using this way? YES/NO
a. If so, please state the period, regularity and nature of such use.

4. Have you ever required people to ask permission before using the way? YES/NO
If so, please give details.

3



FORM C

DORSET COUNTY COUNCIL

CERTIFICATE OF SERVICE OF NOTICE OF APPLICATION FOR MODIFICATION ORDER

THE COUNTY OF DORSET DEFINITIVE MAP AND STATEMENT OF RIGHTS OF WAY

Wildlife and Countryside Act 1981

To: Director for Environment
Dorset County Council
County Hall
Colliton Park
DORCHESTER
Dorset
DT1 1XJ

I/We (i) IAN DONALD MACKENZIE, ON BEHALF OF LANGSTON MARRAVERS PARISH COUNCIL
of (ii) 6 HOBURNE ROAD, SWANAGE, DORSET, BH19 2SL

hereby certify that the requirements of paragraph 2 of Schedule 14 to the Wildlife and Countryside Act 1981 have been complied with in relation to the attached application.

SIGNATURE REMOVED
Signed: _____ Date: 12th March 2009

NOTES FOR GUIDANCE

This certificate should be completed only when notice of the application has been served on all owners and occupiers affected by the proposal. A list of the names and addresses of all individuals notified should be provided below. Please indicate if you have been unable to identify all owners and occupiers of any land to which the application relates.

Notice of Application Sent To:

Table with 2 columns: Name, Address. Contains 7 entries of notified parties and their addresses.

(i) Insert name of applicant(s)

(ii) Insert address of applicant(s)

4



FORM D

DORSET COUNTY COUNCIL

APPLICATION FOR PERMISSION TO NOTIFY LANDOWNERS BY SITE NOTICE

Wildlife and Countryside Act 1981

To: Director for Environment
Dorset County Council
County Hall
Colliton Park
DORCHESTER
Dorset
DT1 1XJ

PATH LOCATION DETAILS:

PARISH: LANGTON MATRAVERS DISTRICT: PURBECK

CLAIMED STATUS OF WAY: ~~Footpath / Bridleway / Restricted byway / Byway Open to All Traffic~~
[delete as appropriate].

DESCRIPTION OF PATH [include a map]:

FROM: VALLEY ROAD, COOMBE [SZ 0060 7910]

TO: BURNHAM'S LANE [SZ 0105 8002]

CURRENT RECORDED STATUS ON DEFINITIVE MAP: No status recorded / ~~Footpath / Bridleway / Restricted Byway / Byway Open To All Traffic~~ [delete as appropriate]

I/WE (i) IAN DONALD MACKENZIE ON BEHALF OF LANGTON MATRAVERS PARISH COUNCIL
of (ii) 6 HOBURNE ROAD, SWANAGE, DORSET BH19 2SL

have carried out an investigation in an attempt to discover the owners and occupiers of the land affected by the application. I have made enquiries of: [delete those that are not applicable].

- * Adjoining landowners
* Local inhabitants
* Post Office
* Parish Council
* Register of Electors
* Land Registry (via SIM)
* Other appropriate sources [please state].
- SAVILLS (WINCHESTER + SALISBURY)
- DORSET WILDFOWLERS ASSOCIATION FOR SHOOTING & CONSERVATION
- DCC TERRIER OFFICER
- DORSET HISTORY CENTRE
- MR G. DICKER, COOMBE FARM.

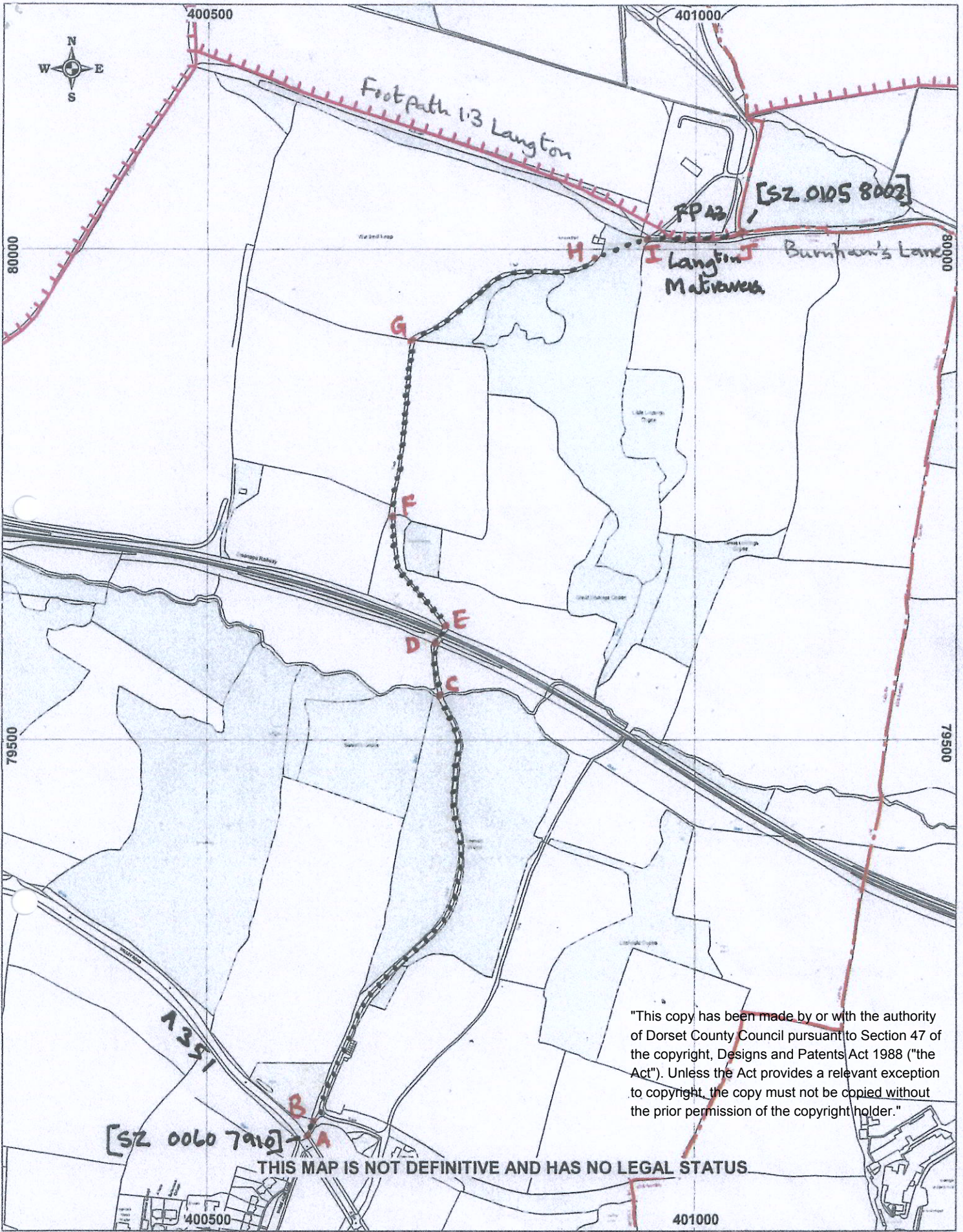
* I have been unable to discover ownership of the land, and I request the County Council to direct that Notice may be served by posting said Notices at either end of the way claimed.

* SECTION I-J, A-B
SIGNATURE REMOVED

Signed: _____ Date: 12th March 2009

(i) Insert name of applicant(s)

(ii) Insert address of applicant(s)




"This copy has been made by or with the authority of Dorset County Council pursuant to Section 47 of the copyright, Designs and Patents Act 1988 ("the Act"). Unless the Act provides a relevant exception to copyright, the copy must not be copied without the prior permission of the copyright holder."

THIS MAP IS NOT DEFINITIVE AND HAS NO LEGAL STATUS

CLAIMED RIGHT OF WAY
 VALLEY ROAD, COOMBE TO WINDMILL KNAP
 BURNHAM'S LANE
 A-B-C-D-E-F-G-H-I-J

Ref:
 Date: 10/07/2008
 Scale 1:5000
 Drawn By:
 Cent X: 400779
 Cent Y: 79625



8



FORM G

DORSET COUNTY COUNCIL
PUBLIC RIGHTS OF WAY DOCUMENTARY EVIDENCE CHECKLIST

Wildlife and Countryside Act 1981

To: Director for Environment
Dorset County Council
County Hall
Colliton Park
DORCHESTER
Dorset
DT1 1XJ

PATH DETAILS:-

PARISH: LANGTON MATRAVERS DISTRICT: PURBECK

BELIEVED STATUS OF PATH: ~~footpath / bridleway / restricted byway / byway open to all traffic~~
[delete as appropriate]

DESCRIPTION OF PATH [please indicate route on a map - 1:2500 scale if possible]

FROM: VALLEY ROAD, COOMBE [SZ 0060 7910]

TO: BURNHAM'S LANE [SZ 0105 8002]

I/we (i) IAN DONALD MACKENZIE ON BEHALF OF LANGTON MATRAVERS PARISH COUNCIL
of (ii) 6 HOBURNE ROAD, SWANAGE, DORSET BH19 2SL

have carried out research at the Dorset History Centre (former County Records Office) and/or Public Records Office and wish the following documents to be considered in support of my application [see notes on reverse of FORM A]:

Document

Dorset History Centre/ (DHC)
National Archives Reference (NA)
Ordnance Survey (OS)

~~Inclosure Award and Map*~~

DHC CD

~~Tithe Apportionment and Map*~~

~~Finance Act 1910 Maps, field books and valuation books*~~

NA 56.8/56.12/56.16

~~Ordnance Survey Maps and records*~~

NA IR/125/2/602 & 606; OS LVI.8 & LVI.12

~~Railway/Canal Survey Maps and Schedules*~~

~~Estate Maps and Records*~~

~~Quarter Session Rolls*~~

~~Sale Catalogues*~~

~~Highway Board Minute Books*~~

Others [please state].

SIGNATURE REMOVED

Signed: _____

Date: 12th March 2009

(i) Insert name of applicant(s)

(ii) Insert address of applicant(s)

* Delete as appropriate